





Ronald Reagan Washington National Airport




LEGEND

	Interstate Highway		Airport Boundary
	Jurisdictional Boundary		Runway
		DCA	Ronald Reagan Washington National Airport

Source: AirPhotoUSA, 2001 (Aerial); Ricondo & Associates, Inc.
 Prepared by: Ricondo & Associates, Inc., December 2009.

Exhibit 1



Area Map

Drawing: Z:\MWAADCA\RSA EAs\Task 2-Crosswind Runways\2.1 Scoping\Draft Scoping Package Submitted to MWA 060908\Exhibit 1.dwg_Layout: 8.5x11-P_Dec 15, 2009, 2:16pm

Environmental Assessment
 Runway 4-22 and Runway 15-33
 Runway Safety Area and Related Improvements

January 2010