





U.S. Army Corps of Engineers, Norfolk District  
Northern Virginia Field Office  
18139 Triangle Plaza, Suite 213  
Dumfries, VA 22026

September 28, 2001

Project Number: 99-B0857

Waterway: Horsepen Run tributaries

---

1. Participant:

Metropolitan Washington Airports Authority  
Attn: Mr. Thomas Beatty  
Ronald Reagan Washington National Airport  
Washington, DC 20001-4901

2. Authorized Agent:

Dames & Moore  
7101 Wisconsin Avenue, Suite 700  
Bethesda, MD 20814-4870

---

3. Project Location:

The project is located at Dulles International Airport, west of Herndon in Fairfax and Loudoun Counties, Virginia.

---

4. Project Description:

The project consists of the confirmation of a wetland delineation for the subject tract. The project is called Dulles International Airport.

---


5. Findings

A site inspection has verified that waters and/or wetlands regulated under Section 404 of the Clean Water Act (33 U.S.C. 1344) exist at the location stated above. The wetland delineation maps and wetland classification maps received by letter dated August 8, 2001, are in accordance with the methodology described in the 1987 Corps of Engineers Wetland Delineation Manual. This confirmation is valid for five years from the date of this letter unless new information warrants revision of the delineation before the expiration date.

---

6. Corps Contact: Mr. Ron Stouffer at 703-221-6967

---

  
Bruce F. Williams  
Chief, Northern Virginia Regulatory Section



U.S. Army Corps of Engineers, Norfolk District  
Northern Virginia Field Office  
18139 Triangle Plaza, Suite 213  
Dumfries, VA 22026

November 26, 2002

Project Number: 02-B0193

Waterway: Stallion Branch tributary

## 1. Participant:

Metropolitan Washington Airports Authority  
c/o Parsons Management Corporation  
International Airport Dulles  
45045 Aviation Drive  
Dulles, VA 20166

## 2. Authorized Agent:

EA Engineering, Science and Technology  
Attn: Mr. Charles W. Leasure  
15 Loveton Circle  
Sparks, MD 21152

## 3. Project Location:

The project is located on a parcel near Route 606 west of and adjacent to Dulles International Airport in Loudoun County, Virginia.


## 4. Project Description:

The project consists of the confirmation of a wetland delineation for the subject tract. The project is called Former NOAA site.

## 5. Findings

A site inspection has verified that waters and/or wetlands regulated under Section 404 of the Clean Water Act (33 U.S.C. 1344) exist at the location stated above. The delineation, described by letter, report and plans by EA Engineering, Science and Technology dated September 17, 2003, is in accordance with the 1987 Corps of Engineers Wetland Delineation Manual and 33 CFR 328.3 (a). Your rights and options regarding an administrative appeal of this determination may be found at 33 CFR Part 331 or <http://usace.army.mil/inet/functions/cw/cecwo/reg>. This confirmation is valid for five years from the date of this letter unless new information warrants revision of the delineation before the expiration date.

6. Corps Contact: Mr. Ron Stouffer at 703-221-6967

  
Bruce F. Williams  
Chief, Northern Virginia Regulatory Section



U.S. Army Corps of Engineers, Norfolk District  
Northern Virginia Field Office  
18139 Triangle Plaza, Suite 213  
Dumfries, VA 22026

September 29, 2003

Project Number: 03-B0400

Waterway: Horsepen Run

1. Participant:

Metropolitan Washington Airports Authority  
Washington Dulles International Airport  
Dulles, VA 20166

2. Authorized Agent:

URS Corporation  
Attn: Mr. Charles Benton  
Suite 101  
200 Orchard Ridge Drive  
Gaithersburg, VA 20878-1978

3. Project Location

The project is located on an approximately 230-acre parcel adjacent to Route 606 and Route 614 west of Dulles International Airport in Loudoun County, Virginia.


4. Project Description:

The project consists of the confirmation of a wetland delineation for the subject tract. The project is called Potential Land Acquisition Property.

5. Findings

A site visit has verified that waters and/or wetlands regulated under Section 404 of the Clean Water Act (33 U.S.C. 1344) exist at the location stated above. The delineation, described by letter, report and plans by URS Corporation dated June 24, 2003, is in accordance with the 1987 Corps of Engineers Wetland Delineation Manual and 33 CFR 328.3 (a). Your rights and options regarding an administrative appeal of this determination may be found at 33 CFR Part 331 or <http://usace.army.mil/inet/functions/cw/cccw/reg>. This confirmation is valid for five years from the date of this letter unless new information warrants revision of the delineation before the expiration date.

6. Corps Contact: Mr. Ron Stouffer at 703-221-6967

  
Bruce F. Williams  
Chief, Northern Virginia Regulatory Section



U.S. Army Corps of Engineers, Norfolk District  
Northern Virginia Field Office  
18139 Triangle Plaza, Suite 213  
Dumfries, VA 22026

January 15, 2004

Project Number: 03-B0400

Waterway: Horsepen Run and other waterways

1. Participant:

Metropolitan Washington Airports Authority  
Washington Dulles International Airport  
Dulles, VA 20166

2. Authorized Agent:

URS Corporation  
Attn: Mr. Charles Benton  
Suite 101  
200 Orchard Ridge Drive  
Gaithersburg, VA 20878-1978

3. Project Location:

The project is located on the Dulles International Airport property in Loudoun County and Fairfax County, Virginia.


4. Project Description:

The project consists of the confirmation of a wetland delineation for the subject tract. The project is called Dulles International Airport wetland delineation. This includes the original wetland delineation confirmed September 28, 2001, Potential IAD Land Acquisition property confirmed September 29, 2003 and the revised wetland boundary on the Dulles International Airport (IAD) Potential Land Acquisition Area submitted November 21, 2003.

5. Findings

A site inspection has verified that waters and/or wetlands regulated under Section 404 of the Clean Water Act (33 U.S.C. 1344) exist at the location stated above. The delineation, previously confirmed on September 28, 2001 and September 29, 2003 and an addition submitted November 21, 2003, is in accordance with the 1987 Corps of Engineers Wetland Delineation Manual and 33 CFR 328.3 (a). Your rights and options regarding an administrative appeal of this determination may be found at 33 CFR Part 331 or <http://usace.army.mil/inet/functions/cw/cecwo/reg>. This confirmation is valid for five years from the date of this letter unless new information warrants revision of the delineation before the expiration date.

6. Corps Contact: Mr. Ron Stouffer at 703-221-6967(o) 703-221-6575 (f)

  
Bruce F. Williams  
Chief, Northern Virginia Regulatory Section



Project Number: 03-B0400

Waterway: Horsepen Run and other waterways

1. Participant:

Metropolitan Washington Airports Authority  
Washington Dulles International Airport  
Dulles, VA 20166

2. Authorized Agent:

URS Corporation  
Attn: Mr. Charles Benton  
200 Orchard Ridge Drive, Suite 101  
Gaithersburg, VA 20878-1978

3. Project Location:

The project is located on the Dulles International Airport property in Loudoun County and Fairfax County, Virginia.

4. Project Description:


The project consists of the confirmation of a wetland delineation for the subject tract. The project is called Dulles International Airport wetland delineation. This includes the original wetland delineation confirmed September 28, 2001, Potential IAD Land Acquisition property confirmed September 29, 2003 and the revised wetland boundary on the Dulles International Airport (IAD) Potential Land Acquisition Area confirmed on January 15, 2003 and the National Oceanic and Atmospheric Administration property report submitted December 17, 2004.


5. Findings

A site inspection has verified that waters and/or wetlands regulated under Section 404 of the Clean Water Act (33 U.S.C. 1344) exist at the location stated above. The delineation, previously confirmed on January 15, 2003 and an addition submitted December 17, 2004, is in accordance with the 1987 Corps of Engineers Wetland Delineation Manual and 33 CFR 328.3 (a). Your rights and options regarding an administrative appeal of this determination may be found at 33 CFR Part 331 or <http://usace.army.mil/inet/functions/cw/cecwo/reg>. This confirmation is valid for five years from the date of this letter unless new information warrants revision of the delineation before the expiration date.

Any work in these areas which is considered structure or fill under current regulation may require a Department of the Army permit and possibly authorization by state and local authorities. Your proposed work may require a Virginia Water Protection Permit from the Virginia Department of Environmental Quality and/or a permit from the Virginia Marine Resources Commission. Please obtain all required permits before starting work in the delineated waters/wetland areas.

6. Corps Contact: Mr. Ron Stouffer at 703-221-6967(o) 703-221-6575 (f)

  
Bruce F. Williams  
Chief, Northern Virginia Regulatory Section



U.S. Army Corps of Engineers, Norfolk District  
Northern Virginia Field Office  
18139 Triangle Plaza, Suite 213  
Dumfries, VA 22026

February 14, 2005

Project Number: 03-B0400

Waterway: Horsepen Run and other waterways

1. Participant:

Metropolitan Washington Airports Authority  
Washington Dulles International Airport  
Dulles, VA 20166

2. Authorized Agent:

URS Corporation  
Attn: Mr. Charles Benton  
200 Orchard Ridge Drive, Suite 101  
Gaithersburg, VA 20878-1978

3. Project Location:

The project is located on the Dulles International Airport property in Loudoun County and Fairfax County, Virginia.

4. Project Description:

The project consists of a request to assess the jurisdiction of an inactive quarry on the Dulles International Airport property.

5. Findings

Based upon the information submitted on November 2, 2004 and a site inspection, it has been determined that the inactive quarry site denoted as map unit MFA on the original wetland delineation is not a jurisdictional area. This finding is in accordance with 33 CFR 328.3 (a) of Regulatory Programs of the Corps of Engineers, Final Rule.

6. Corps Contact: Mr. Ron Stouffer at 703-221-6967(o) 703-221-6575 (f)

Bruce F. Williams  
Chief, Northern Virginia Regulatory Section